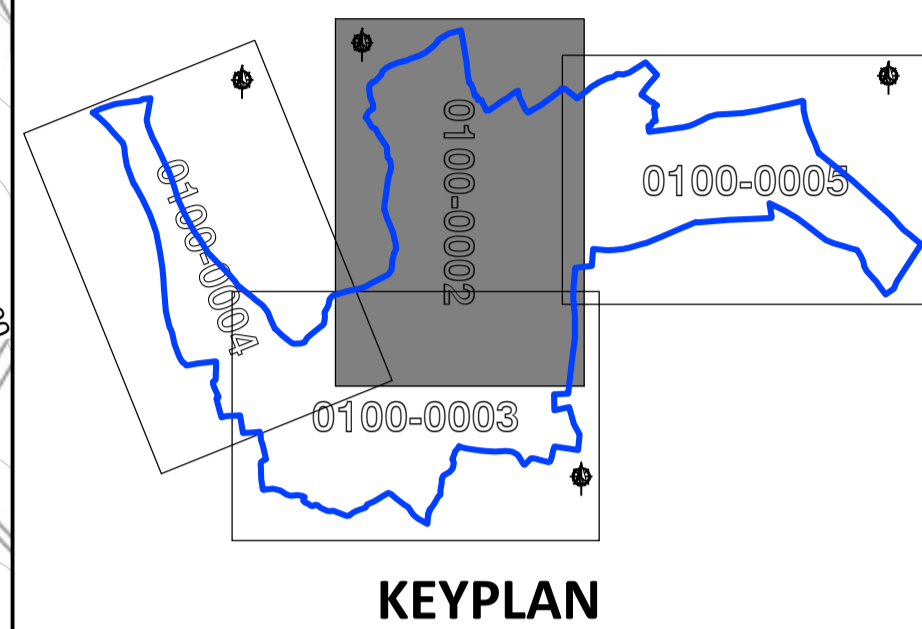
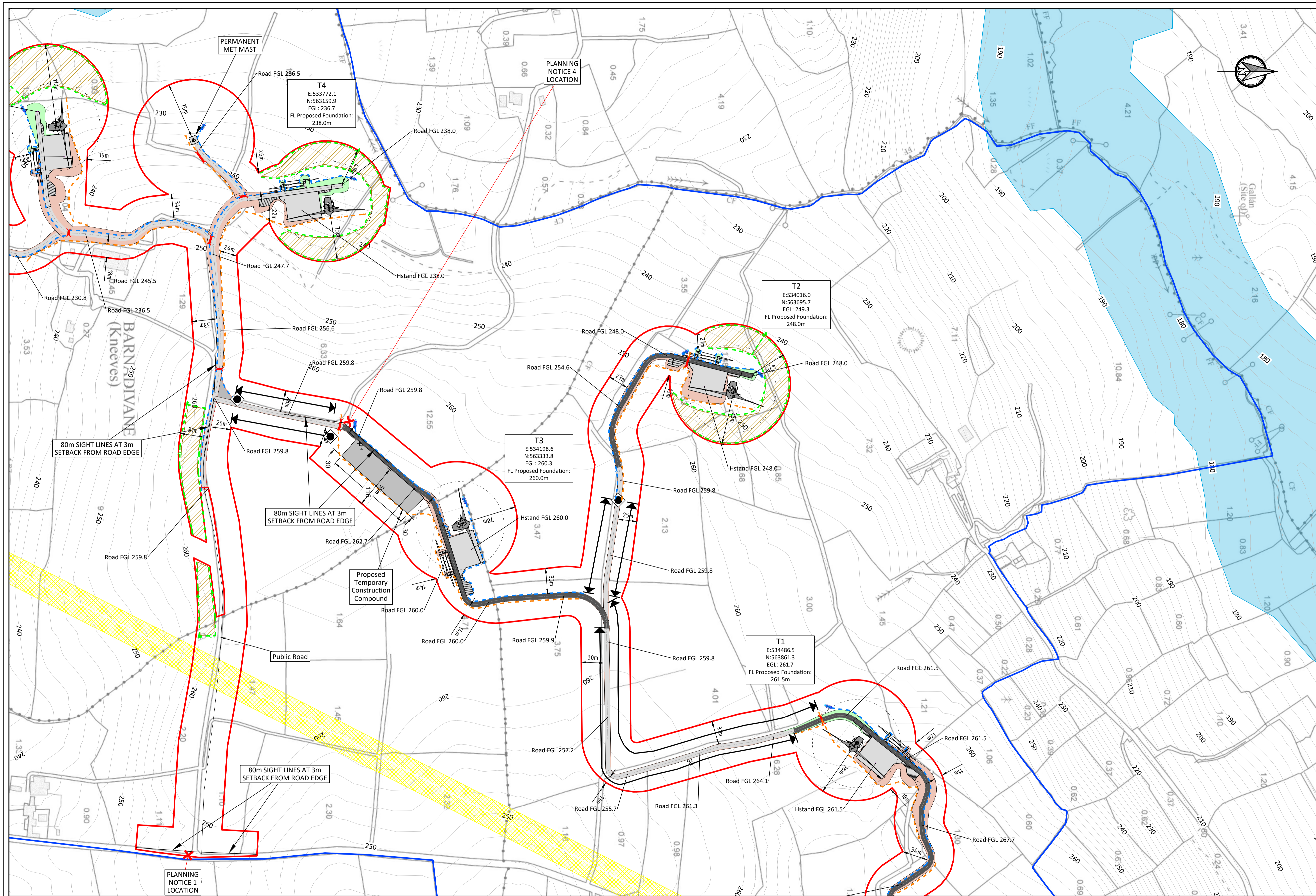
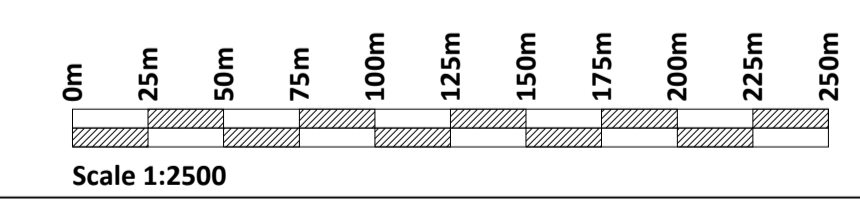


NOT FOR CONSTRUCTION UNLESS SPECIFICALLY STATED OTHERWISE  
 No part of this document may be reproduced or transmitted in any form or stored in any retrieval system of any nature without the written permission of Fehily Timoney & Company as copyright holder except as agreed for use on the project for which the document was originally issued. Printing / Copying distortion should be checked against scale bar when scaling distances from this drawing. Use figured dimensions only. If in doubt - Ask!



- Legend**
- Turbine & Hardstand
  - Cut
  - Fill
  - Proposed 6m Access Road
  - Existing Access Road Upgrade
  - Planning Boundary
  - Lands in Control of Applicant
  - Existing Ground Contour
  - 110kV Overhead Line Wayleave
  - PFMM DENOTES: PERMANENT METEOROLOGICAL MAST
  - Proposed Spoil Deposition Area
  - Hydrology 100m Watercourse Buffer
- Drainage Legend**
- Roadside Swale
  - Interceptor Ditch With Diffuse Outflow
  - Silt Fencing
  - Stilling Pond With Diffuse Outflow
  - Extents of Existing Track or Public Road where Existing Drainage to be maintained
  - Proposed Location Cross Drain or Culvert
  - Proposed Drain to be Connected to Existing Drainage Network
  - Existing Drain to be Connected to Proposed Drainage Network
  - French Drain / Filter Drain



**PLAN**  
 Scale 1:2500

If Applicable : Ordnance Survey Ireland Licence No. CYAL50221678 © Ordnance Survey Ireland and Government of Ireland



No part of this document may be reproduced or transmitted in any form or stored in any retrieval system of any nature without the written permission of Fehily Timoney & Company as copyright holder except as agreed for use on the project for which the document was originally issued. Do not scale. Use figured dimensions only. If in doubt - Ask!

| Rev. | Description        | App By | Date     |
|------|--------------------|--------|----------|
| A    | ISSUE FOR PLANNING | JH     | 08.03.23 |
|      |                    |        |          |
|      |                    |        |          |
|      |                    |        |          |

|         |  |
|---------|--|
| PROJECT | <b>BARNADIVANE WIND FARM UPDATED EIAR</b>                            |
| SHEET   | <b>PROPOSED BARNADIVANE WIND FARM SITE LAYOUT MAP - SHEET 1 OF 4</b> |

|            |                                       |                |                   |
|------------|---------------------------------------|----------------|-------------------|
| CLIENT     | <b>BARNA WIND ENERGY (B.W.E.) LTD</b> |                |                   |
| Date       | 08.03.23                              | Project number | P21-143           |
| Drawn by   | POR                                   | Drawing Number | P21-143-0100-0002 |
| Checked by | CC                                    | Scale (@ A1)   | 1:2500            |
|            |                                       | Rev            | <b>A</b>          |

O:\ACAD\2021\P21-143\P21-143-0100-0002

09 March 2023